

The Akron Metropolitan Area Transportation Study (AMATS) is the agency responsible for transportation planning within the Greater Akron area. AMATS is a metropolitan planning organization (MPO)—one of many across the United States—that enables and cooperative transportation members decide how federal aid is distributed for transportation programs and projects across Portage County, Summit County, and the northeastern portion of Wayne County.

Since 1962, the basic mission of AMATS remains unchanged: to provide quality transportation planning for an effective and efficient transportation system.

Scan the QR code to view the most up-to-date bike infrastructure!

Akron Metropolitan Area Transportation Study

Planning an Efficient Transportation System for the Future.

amatsplanning.org


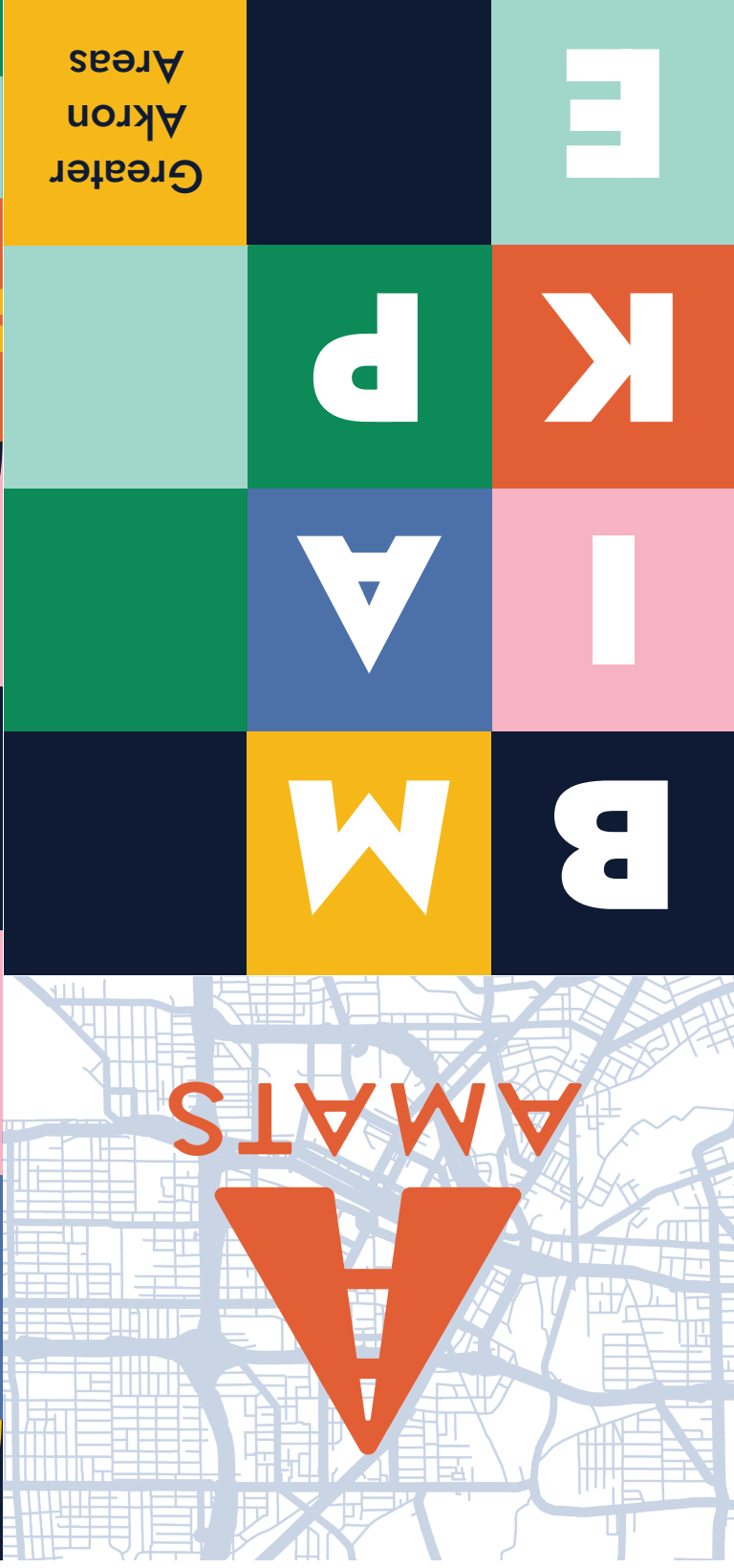
- BIKE INFRASTRUCTURE**
- Off-Road Bike Trail
 - On-Street Bike Lane
 - Steep Slope of Bike Infrastructure
- POINTS OF INTEREST**
- Trailhead
 - Trailhead with Restroom
 - Bike Shop
 - Hospital
 - College / University
 - Park
 - Body of Water
- AVERAGE DAILY TRAFFIC**
- 3,000 veh/day or less
 - 3,001 - 6,000 veh/day
 - 6,001 - 12,000 veh/day
 - Greater than 12,000 veh/day

DOWNTOWN KENT

0 0.25 0.5 1 MILES

MAP DISCLAIMER

No warranty is made or intended as to the safety or fitness of the highways, roads, streets, paths or other byways for bicycle travel. These are merely suggestions and require the exercise of caution and discretion by an individual. The State of Ohio, its counties, cities, and other subdivisions as well as their elected officials, officers, and employees disclaim any responsibility whatsoever and shall not be liable in any manner for loss, damage, or injury occasioned by bicyclists who, of their own volition, travel along the highways, roads, streets, paths, or other byways of Ohio.



BIKE SHOPS

- A. All Around Cycling**
46 Summit St
Akron, OH 44326
allaroundcycling.com
- B. Braid's Bike Shop**
1675 Wermar Rd
Akron, OH 44319
braids.com
- C. Blimp City Bike & Hike**
1675 Wermar Rd
Akron, OH 44319
blimpcitybikes.com
- D. Dirty River Bicycle**
110 North Main St
Akron, OH 44308
dirtyriverbikes.com
- E. Eddy's Bike Shop**
E1 3077 Burrow Rd
Akron, OH 44333
eddy.com
- F. Falls Wheel & Wrench**
2745 Stark Rd
Akron, OH 44323
fallswheelandwrench.com
- G. Kent Cycle**
E1 3077 Burrow Rd
Akron, OH 44333
kentcycle.com
- H. Marty's Bike Shop**
1675 Wermar Rd
Akron, OH 44319
martyshobbies.com
- I. Outspoken Ebike Rentals**
1829 Wermar Rd
Akron, OH 44319
outspokenebike.com
- J. Pedego Electric Bikes**
595 Main St
Akron, OH 44304
pedegoelectricbikes.com
- K. R2 Bike Shop**
128 2nd St NW
Billerica, OH 44203
r2bikes.com
- L. Summit Cycling Center**
200 South Main St (Local 3)
Akron, OH 44308
summitcycling.org



Scan the QR code to view the most up-to-date bike infrastructure!

BIKE INFRASTRUCTURE

- Offroad Bike Trail
- On-Street Bike Lane
- Steep Slope of Bike Infrastructure

AVERAGE DAILY TRAFFIC

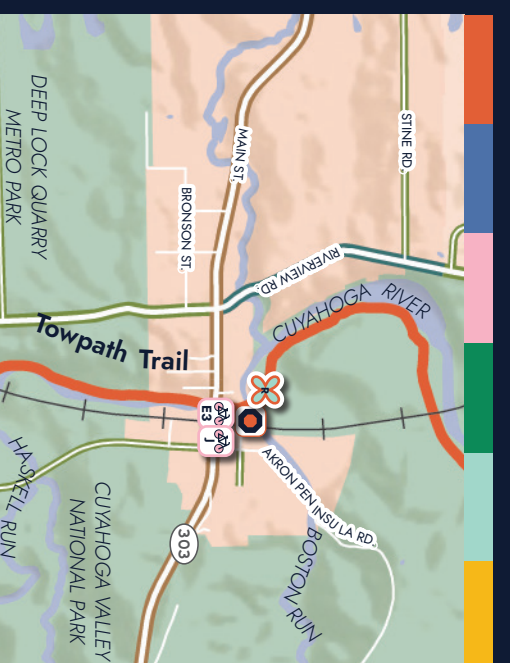
- 3,000 veh/day or less
- 3,001 - 6,000 veh/day
- 6,001 - 12,000 veh/day
- Greater than 12,000 veh/day

POINTS OF INTEREST

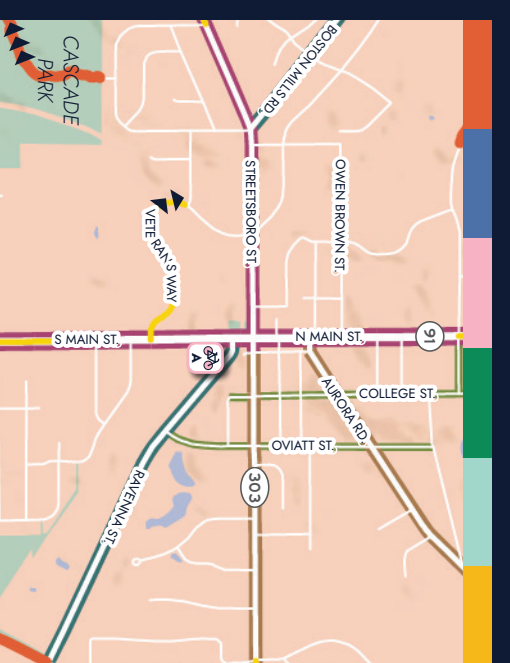
- Trailhead
- Trailhead with Restroom
- Bike Shop
- Hospital
- College / University
- Cuyahoga Valley Scenic Railroad
- Line & Boarding Station
- Park
- Body of Water



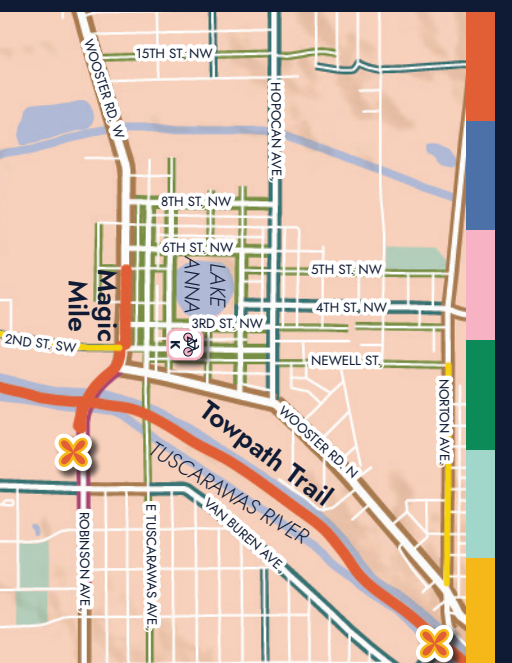
DOWNTOWN PENINSULA



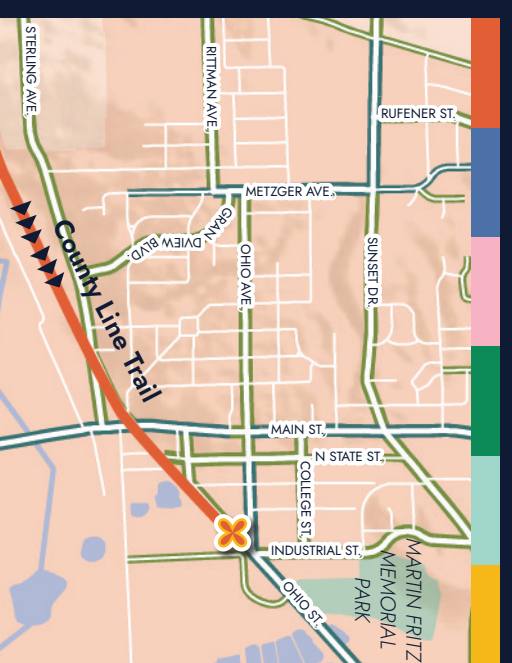
DOWNTOWN HUDSON



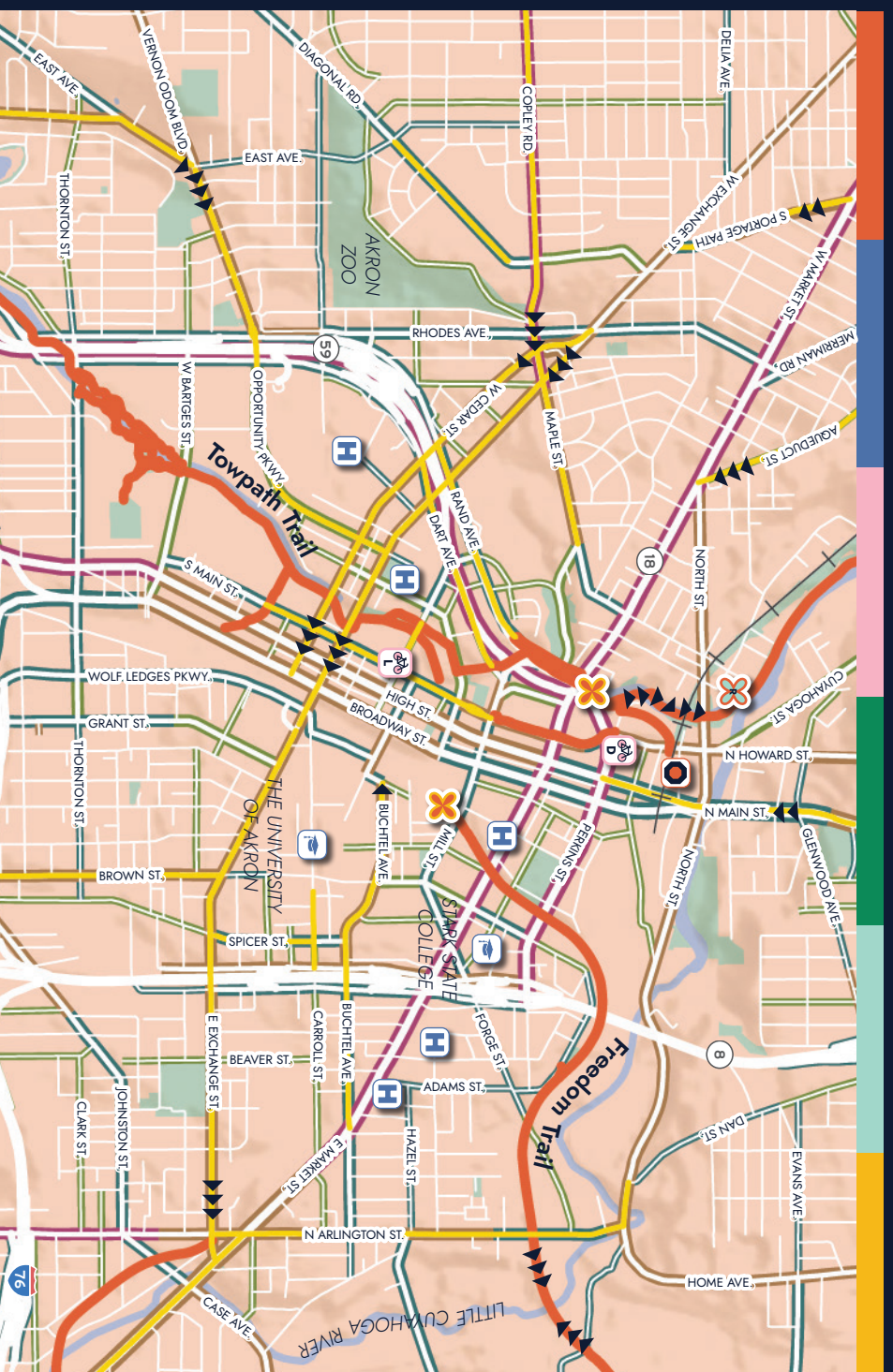
DOWNTOWN BARBERTON



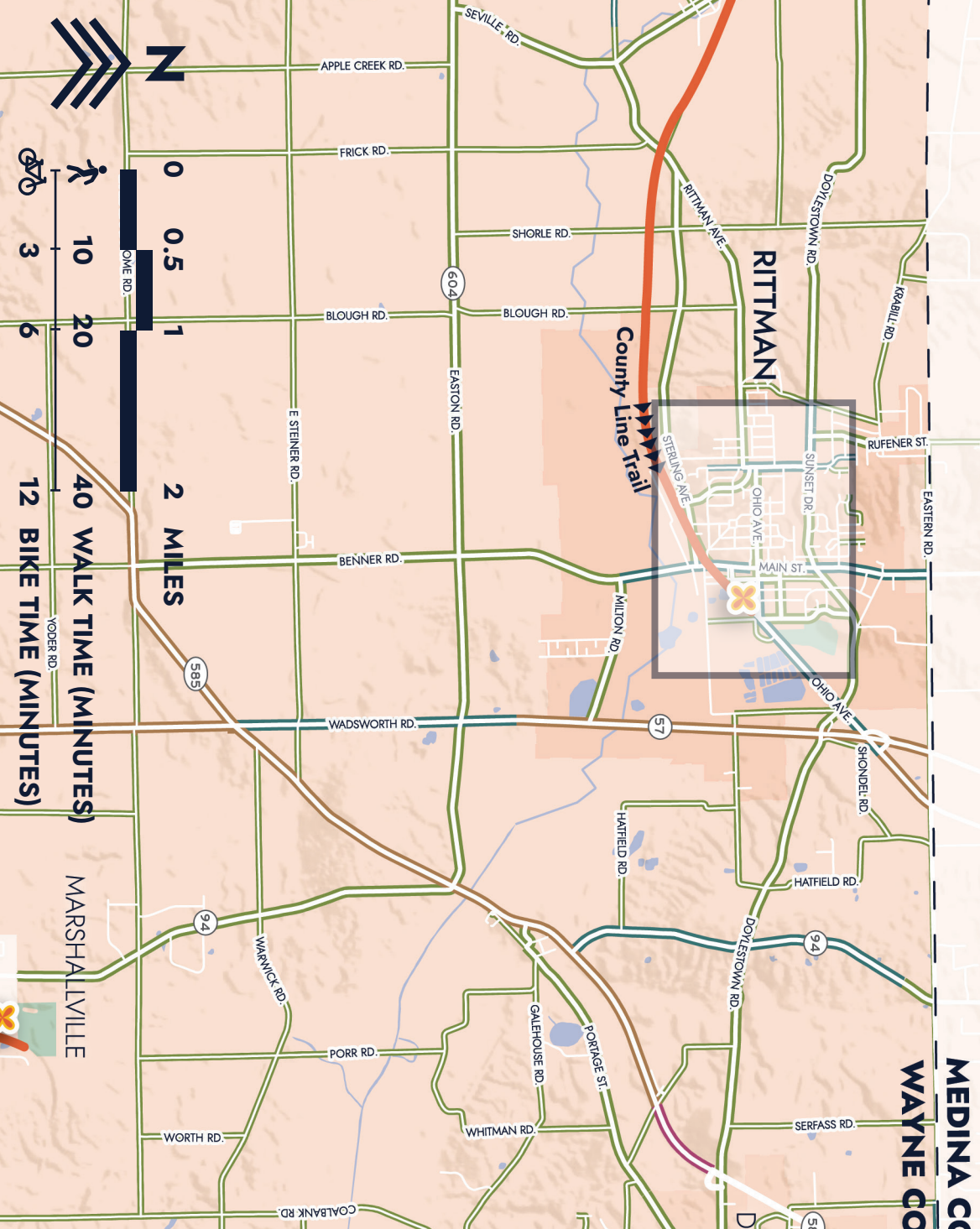
DOWNTOWN RITTMAN



DOWNTOWN AKRON



0 0.25 0.5 1 MILES
SCALE FOR ALL INSETS



0 0.5 1 2 MILES
0 10 20 40 WALK TIME (MINUTES)
0 3 6 12 BIKE TIME (MINUTES)
MARSHALLVILLE

